









Sidewalks




-  Existing
-  Needs Improvement
-  Recommended

-  Existing Grade Separation
-  Proposed Grade Separation

Off Road


-  Existing
-  Needs Improvement
-  Recommended

Multi-Use Paths

-  Existing
-  Needs Improvement
-  Recommended



Sheet 5 of 5



Base map date: September 28, 2011

Refer to CTP document for more details

Pedestrian Map Clay County

Comprehensive Transportation Plan

Plan date: October 4, 2011